

CITY OF TIFFIN ORDINANCE NO. 2026-527

AN ORDINANCE AMENDING THE OFFICIAL ZONING MAP OF THE CITY OF TIFFIN, IOWA, TO REZONE PROPERTY LOCATED IN TIFFIN HEIGHTS WEST FROM C-2B (GENERAL COMMERCIAL) TO P-1 (PUBLIC/INSTITUTIONAL), IN THE CITY OF TIFFIN, JOHNSON COUNTY, IOWA, AS LEGALLY DESCRIBED HEREIN

BE IT ENACTED BY THE CITY COUNCIL OF TIFFIN, IOWA:

Section 1. Purpose. The purpose of this ordinance is to amend the Official Zoning Map of the City of Tiffin, Iowa, to rezone certain property located in Tiffin Heights West, Tiffin, Johnson County, Iowa, from C-2B, General Commercial, to P-1, Public/Institutional, as requested by the applicant and owner, GHS Development.

Section 2. Amendment. The following legally described property:

DESCRIPTION – PROPOSED P-1 ZONING

Lots 56, 57, and 58 of Tiffin Heights West, being a portion of the southeast Quarter of the Northwest Quarter of Section 29, Township 80 North, Range 7 West of the Fifth Principal Meridian, Tiffin, Johnson County, Iowa, in accordance with the plat thereof recorded in Plat Book 69 at Page 137 of the records of the Johnson County Recorder's Office.

Said parcel contains approximately 4.97 acres, and is subject to easements and restrictions of record.

shall be rezoned from C-2B (General Commercial) to P-1 (Public/Institutional), and the Official Zoning Map of the City of Tiffin is hereby amended to reflect this change.

Approval of this zoning classification change is subject to compliance with all applicable requirements of the Tiffin Zoning Code, subdivision regulations, and any other applicable City ordinances, resolutions, or agreements.

Section 3. Certification and Recording. Upon passage and approval of this ordinance, the City Clerk is hereby authorized and directed to certify a copy of this ordinance and to record the same, at the office of the County Recorder of Johnson County, Iowa, at the owner's expense, all as provided by law.

Section 4. Repealer. All ordinances or parts of ordinances in conflict with the provisions of this Ordinance are hereby repealed.

Section 5. Severability. If any section, provision, or part of this ordinance shall be adjudged to be invalid or unconstitutional, such adjudication shall not affect the validity of the ordinance as a whole, or any section, provision, or part thereof not adjudged invalid or unconstitutional.

Section 6. Effective Date. This ordinance shall be in effect after its final passage, approval, and posting as provided by law.

On the 21st day of April, 2026, at a regular meeting of the Tiffin City Council, Tiffin, Iowa, Councilperson Orris introduced Ordinance No. 2026-527, and moved that it be given its first reading. The motion was seconded by Councilperson Schnedler.

Ayes: Orris, Olney, Johnson, Schnedler.
Nays: None.

Four members of the Council being present and having voted "Aye", Mayor Tim Kasparek declared the motion carried, and Ordinance No. 2026-526, was read the first time, discussed, and placed on record.

On the 5th day of May, 2026, at a regular meeting of the Tiffin City Council, Tiffin, Iowa, Councilperson _____ introduced Ordinance No. 2026-526, and moved that it be given its second reading. The motion was seconded by Councilperson _____.

Ayes:
Nays:

_____ members of the Council being present and having voted "Aye", Mayor Tim Kasparek declared the motion carried, and Ordinance No. 2026-526, was read the second time and discussed and placed on record.

On the _____ day of _____, 2026, at a regular meeting of the Tiffin City Council, Tiffin, Iowa, Councilperson _____ introduced Ordinance No. 2026-527, and moved that it be given its third and last reading. The motion was seconded by Councilperson _____.

Ayes:
Nays:

_____ members of the Council being present and having voted "Aye", Mayor Tim Kasparek declared the motion carried, and the ordinance was passed and adopted.

Whereupon the Mayor declared that Ordinance No. 2026-527 be adopted and signified his approval of same by fixing his signature thereto. Passed

by the Council on the ____th day of ____ 2026, and approved by the Mayor on the ____th day of ____ 2026.

CITY OF TIFFIN, IOWA:

By: _____
Tim Kasparek, Mayor

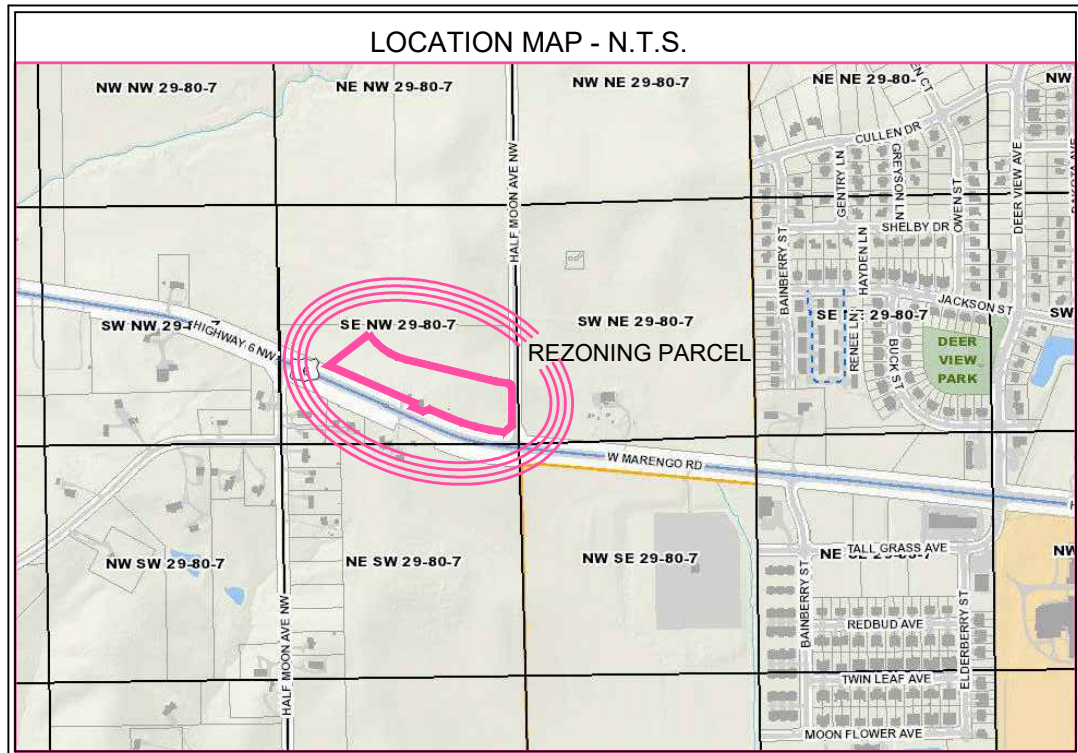
ATTEST:

Abigail Hora, City Clerk

I, Abigail Hora, City Clerk of the City of Tiffin, Iowa, state that an ordinance entitled AN ORDINANCE AMENDING THE OFFICIAL ZONING MAP OF THE CITY OF TIFFIN, IOWA, TO REZONE PROPERTY LOCATED IN TIFFIN HEIGHTS WEST FROM C-2B (GENERAL COMMERCIAL) TO P-1 (PUBLIC/INSTITUTIONAL), IN THE CITY OF TIFFIN, JOHNSON COUNTY, IOWA, AS LEGALLY DESCRIBED HEREIN, and known as No. 2026-526 was duly passed by the Council on the ____th day of ____ 2026, and signed by the Mayor on the ____th day of ____ 2026, and published on the ____th day of ____ 2026, by posting copies thereof in three public places within the limits of the City of Tiffin, Iowa. That I posted copies of Ordinance No. 2026-527 in the following places:

The Depot, Tiffin, Iowa
Casey's, Tiffin, Iowa
Solon State Bank, Tiffin, Iowa

Abigail Hora, City Clerk



LOCATION:
 LOTS 56, 57, AND 58 OF TIFFIN HEIGHTS WEST, BEING A PORTION OF THE SOUTHEAST QUARTER OF THE NORTHWEST QUARTER OF SECTION 29-T80N-R7W OF THE FIFTH PRINCIPAL MERIDIAN, TIFFIN, JOHNSON COUNTY, IOWA

APPLICANT:
 GHS DEVELOPMENT
 PO BOX 78
 NORTH LIBERTY, IOWA 52317

PROPRIETOR OR OWNER:
 GHS DEVELOPMENT
 PO BOX 78
 NORTH LIBERTY, IOWA 52317

REZONING EXHIBIT

TIFFIN HEIGHTS WEST

TIFFIN, IOWA

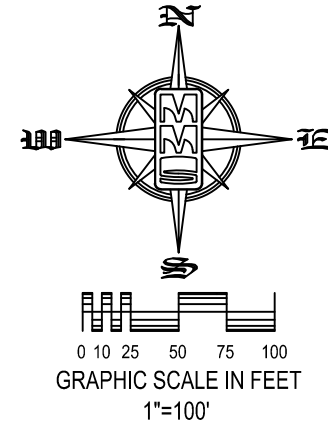
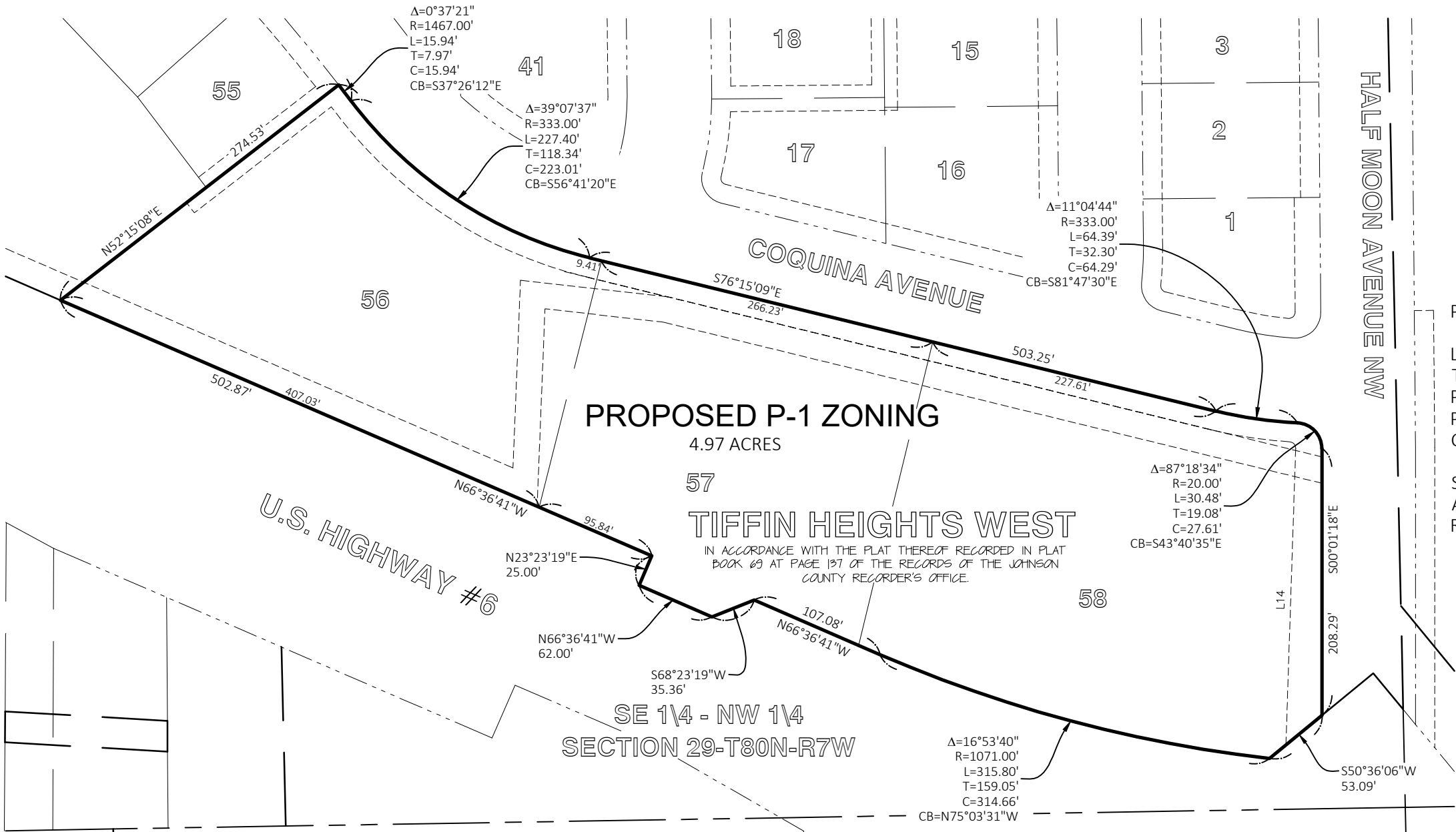
LEGEND AND NOTES	
	- CONGRESSIONAL CORNER, FOUND
	- PROPERTY &/or BOUNDARY LINES
	- CONGRESSIONAL SECTION LINES
	- RIGHT-OF-WAY LINES
	- CENTER LINES
	- EXISTING ZONING LINES
	- LOT LINES, PLATTED OR BY DEED
	- EASEMENT LINES, WIDTH & PURPOSE NOTED
	- EXISTING EASEMENT LINES, PURPOSE NOTED

UNLESS NOTED OTHERWISE, ALL DIMENSIONS ARE IN FEET AND HUNDREDTHS



CIVIL ENGINEERS
 LAND PLANNERS
 LAND SURVEYORS
 LANDSCAPE ARCHITECTS
 ENVIRONMENTAL SPECIALISTS

1917 S. GILBERT ST.
 IOWA CITY, IOWA 52240
 (319) 351-8282
www.mmsconsultants.net



PROPOSED P-1 ZONING PARCEL

LOTS 56, 57, AND 58 OF TIFFIN HEIGHTS WEST, TO TIFFIN, IOWA, IN ACCORDANCE WITH THE PLAT THEREOF RECORDED IN PLAT BOOK 69 AT PAGE 137 OF THE RECORDS OF THE JOHNSON COUNTY RECORDER'S OFFICE.

SAID P-1 ZONING PARCEL CONTAINS 4.97 ACRES, AND IS SUBJECT TO EASEMENTS AND RESTRICTIONS OF RECORD.

Date	Revision

REZONING EXHIBIT

TIFFIN
 JOHNSON COUNTY
 IOWA

MMS CONSULTANTS, INC.

Date:	04-03-2026
Designed by:	JDM
Field Book No.:	1374
Drawn by:	RLW
Scale:	1"=100'
Checked by:	RRN
Sheet No.:	1
Project No.:	9315-012
of:	1